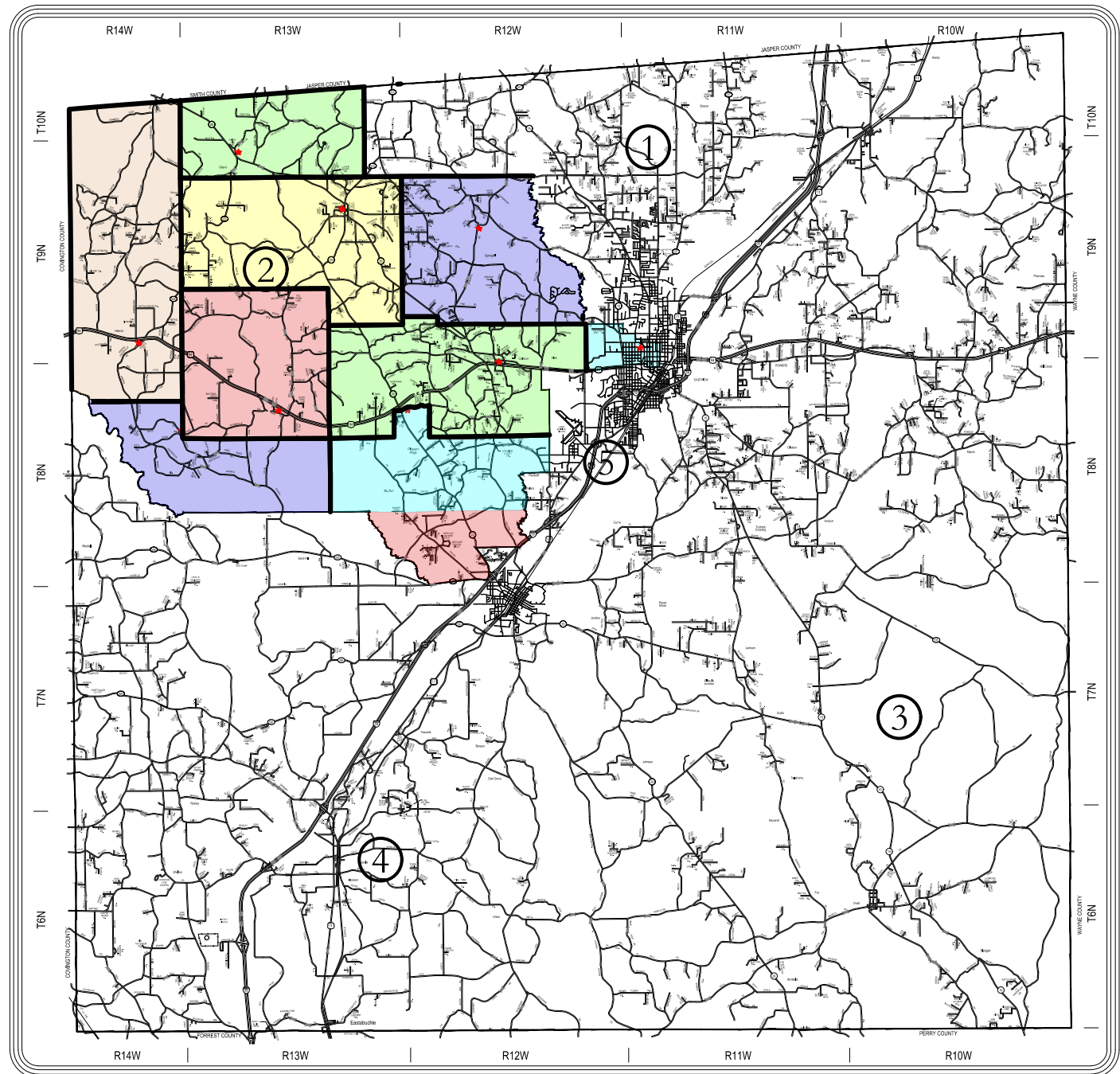
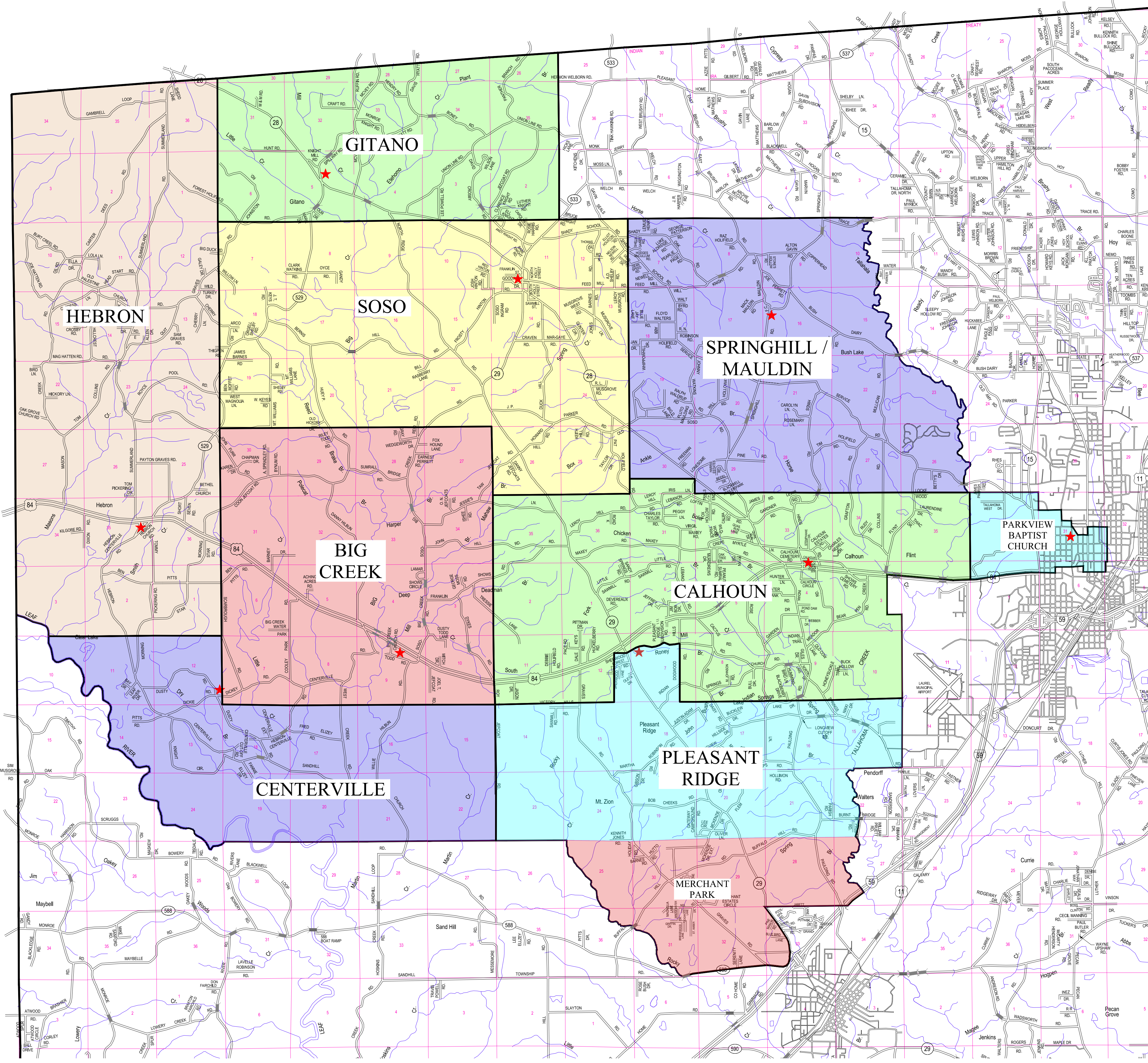


# JONES COUNTY, MISSISSIPPI


## VOTING PRECINCT MAP - DISTRICT 2



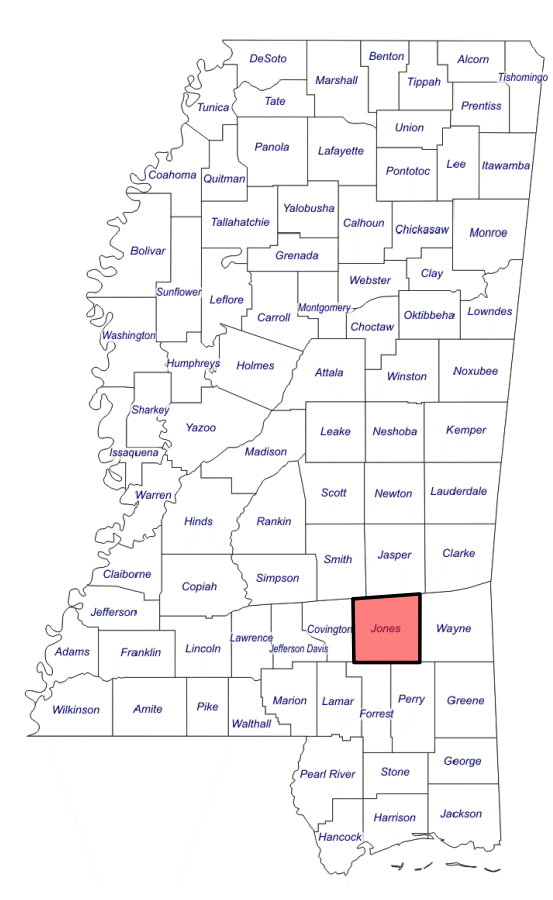
**LEGEND**

★ POLLING LOCATION

— DISTRICT BOUNDARY LINE



PRECINCT NAME	POLLING LOCATION	ADDRESS OF POLLING LOCATION
BIG CREEK	COMMUNITY CENTER	6518 HWY. 84 WEST SOSO, MS 39480
CALHOUN	COMMUNITY CENTER	5195 HWY. 84 WEST LAUREL, MS 39443
CENTERVILLE	COMMUNITY CENTER	78 DUSTY ROAD SOSO, MS 39480
PARKVIEW BAPTIST CHURCH	FAMILY LIFE CENTER	930 NORTH 10TH AVENUE LAUREL, MS 39440
GITANO	COMMUNITY CENTER	18 SPILLWAY ROAD TAYLORSVILLE, MS 39168
HEBRON	COMMUNITY CENTER	5 HEBRON CENTERVILLE ROAD SOSO, MS 39480
PLEASANT RIDGE	COMMUNITY CENTER	14 HOLLY ROAD LAUREL, MS 39443
MERCHANT PARK	COMMUNITY CENTER	198 GRAVES ROAD ELLISVILLE, MS 39437
SOSO	COMMUNITY CENTER	1131 HWY. 28 WEST SOSO, MS 39480
SPRINGHILL / MAULDIN	COMMUNITY CENTER	4 HERON LANE LAUREL, MS 39443



DISTRICT 2

**CNC**  
**CHAS. N. CLARK ASSOC., LTD.**  
 Consulting Engineers

714 Hillcrest Dr. • Laurel, MS 39440  
 601-649-5900 • (Fax) 601-649-5963

\*CNC INTERNAL USE ONLY\* File Location: \\cnc\files\GIS\Projects\2020 - Plan House and Senate\Revised\Drawings\Jones County Voting Precincts 2020 - Plan House and Senate Rev 05152023.dwg  
 Printed by: Daniel Rasmussen